

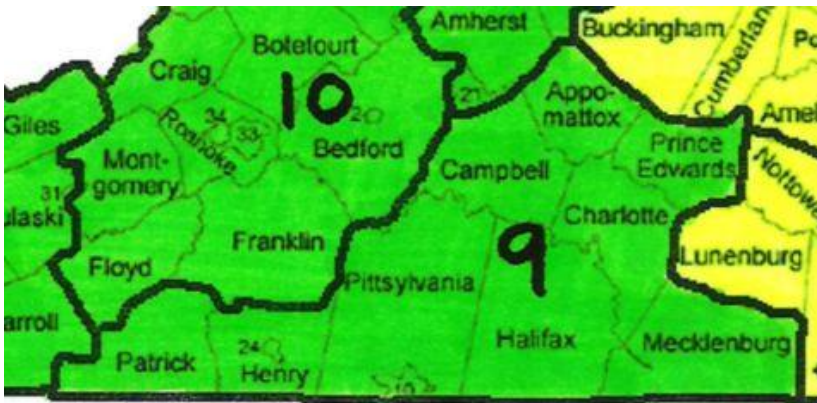


2017 Virginia Law Enforcement Torch Run Routes Region 9: South Central

Each summer, law enforcement officials from across Virginia carry the Flame of Hope on a 1,900 journey to the Special Olympics Virginia Summer Games Opening Ceremony in Richmond. This 8-day Torch Run involves more than 2,000 law enforcement officers and personnel representing more than 200 law enforcement agencies across Virginia.

In Central Virginia (Region 9) Torch Run Routes begin in Patrick County goes through Henry County, Martinsville City, Danville City, Chatham, Campbell County and ends at the Lynchburg City limits.

Law Enforcement agencies located in the following jurisdictions participate in the Region 9 Torch Run



Appomattox
Campbell
Charlotte
Danville
Halifax
Henry
Mecklenburg
Martinsville
Patrick
Pittsylvania
Prince Edward
South Boston

Key Contacts

Sgt. Michele Edwards, Danville Sheriff's Office

434.799.5135 edwarrm@danvilleva.gov

Matt Camire, Director of Development

(434) 851-9145 mcamire@specialolympicsva.org

Holly Claytor, Special Olympics Virginia (Sr. Director, Public Relations)

804-370-7916 (hclaytor@specialolympicsva.org)



Dates, Times, and Route Information

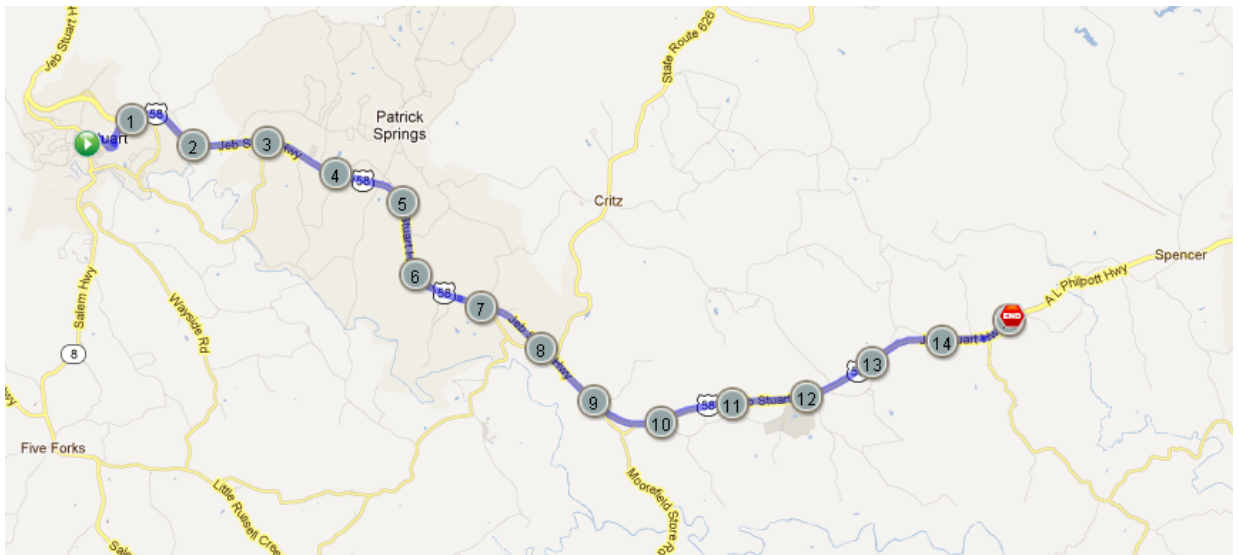
Time and mileage are estimations – please arrive early so you don't miss the run!

Patrick / Henry County Leg: Monday, June 5th

Start time: 9:30am

Approximate mileage: 14.54 miles

 = Photo Opportunity



Time	Mile	Route	Landmarks
9:30am	0.0	Main Street	Start at Patrick County Circuit Court
		58 Business East	
11:00am	14.54	Rt. 58	Henry County Line



Dates, Times, and Route Information

Time and mileage are estimations – please arrive early so you don't miss the run!


Martinsville leg: Tuesday, June 6th

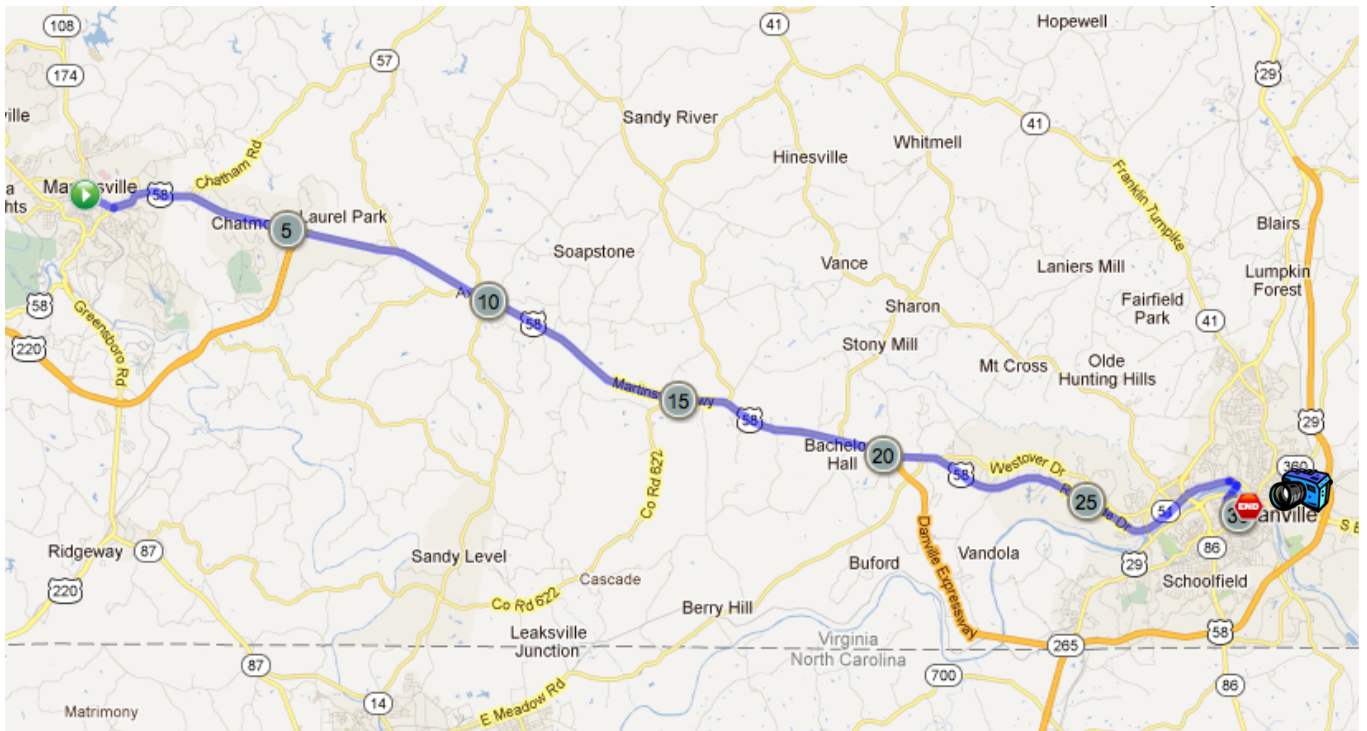
Start time: 7:00am

Approximate mileage: 30.33 miles



= Photo Opportunity

Time	Mile	Route	Landmarks & Info
7:00am	0.0	Rt. 58	Martinsville City Municipal Building
10:00	21.34	Rt. 58 Riverside Dr.	Danville City Limits at Riverside Drive
1:20pm	27.24	Riverside Dr.	Western Sizzlin
2:00pm	29.17	Riverside Dr.	Union St Bridge – Riverside Dr. becomes Popular Street
		Left Turn on Union St.	
	30.0	Turn onto Ridge St.	Post office at Ridge and Main Street
2:15pm	30.33		End leg at Ridge and Craghead 



Dates, Times, and Route Information

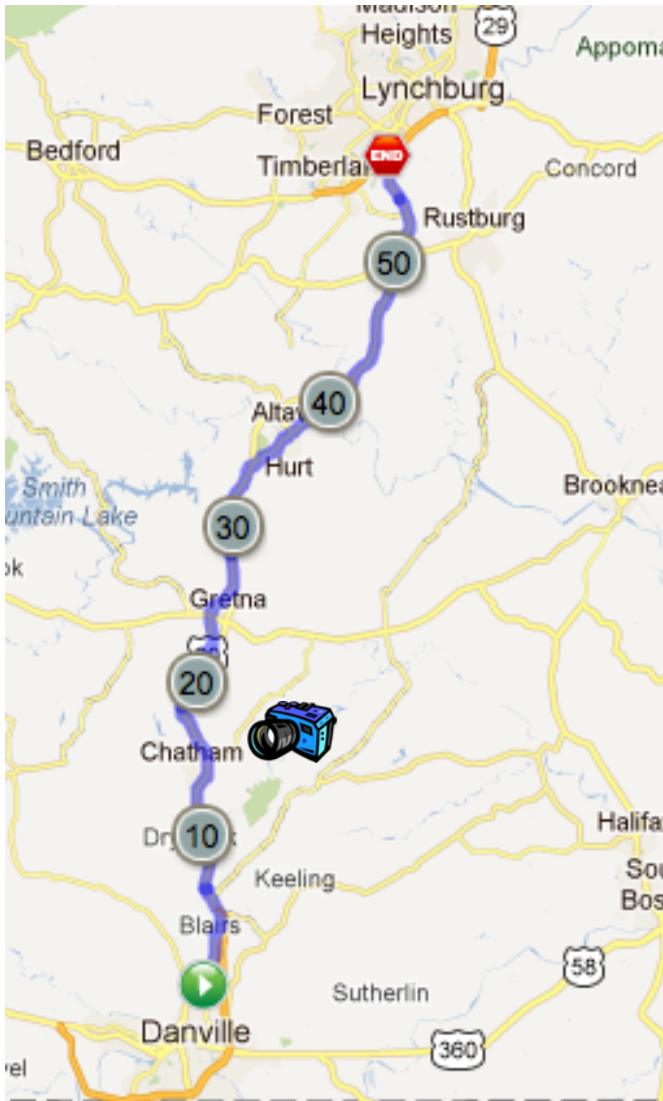
Time and mileage are estimations – please arrive early so you don't miss the run!


Campbell/ Pittsylvania leg: Wednesday, June 7th

Start time: 7:00am

Approximate mileage: 57.05 miles

 = Photo Opportunity



Time	Mile	Route	Landmarks
7:00 am	0.0	Rt. 29	Squire Armory
	12.33	Rt. 29	Chatham 
	36.6	Rt. 29	Campbell Co Line
	57.05	Rt. 29	Lynchburg City Limits