

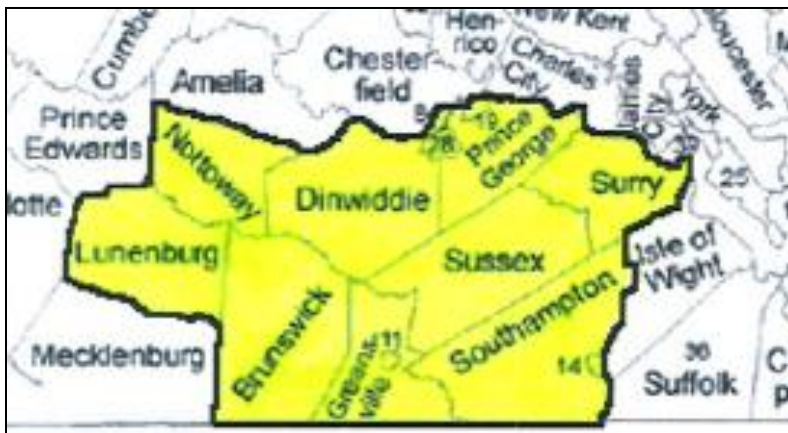


2017 Virginia Law Enforcement Torch Run Routes Region 4: Southside

Each summer, law enforcement officials from across Virginia carry the Flame of Hope on a 1,900 journey to the Special Olympics Virginia Summer Games Opening Ceremony in Richmond. This 8-day Torch Run involves more than 2,000 law enforcement officers and personnel representing more than 200 law enforcement agencies across Virginia.

In Southside Virginia (Region 4) Torch Run Route legs in Emporia, Prince George, Ft. Lee, Petersburg, and Colonial Heights take place over several days during the week of June 4th.

Law Enforcement agencies located in the following jurisdictions participate in the Region 4 Torch Run



Brunswick County
Colonial Heights
Dinwiddie County
Emporia
Franklin County
Greenville County
Hopewell
Lunenburg County
Nottoway County
Petersburg
Southampton County
Surry County
Sussex County

Key Contacts

Colonel Jeffery W. Faries, Colonial Heights Police Department (Director Region 4)

804-520-9311 (fariesj@colonialheightsva.gov)

Nicole Rappaport (Regional Development Director)

804-467-1250 (nrappaport@specialolympicsva.org)

Holly Claytor (Public Relations Director)

804-370-7916 (hclaytor@specialolympicsva.org)

Dates, Times, and Route Information

Time and mileage are estimations – please arrive early so you don't miss the run!

Emporia Leg: Wednesday, June 7th

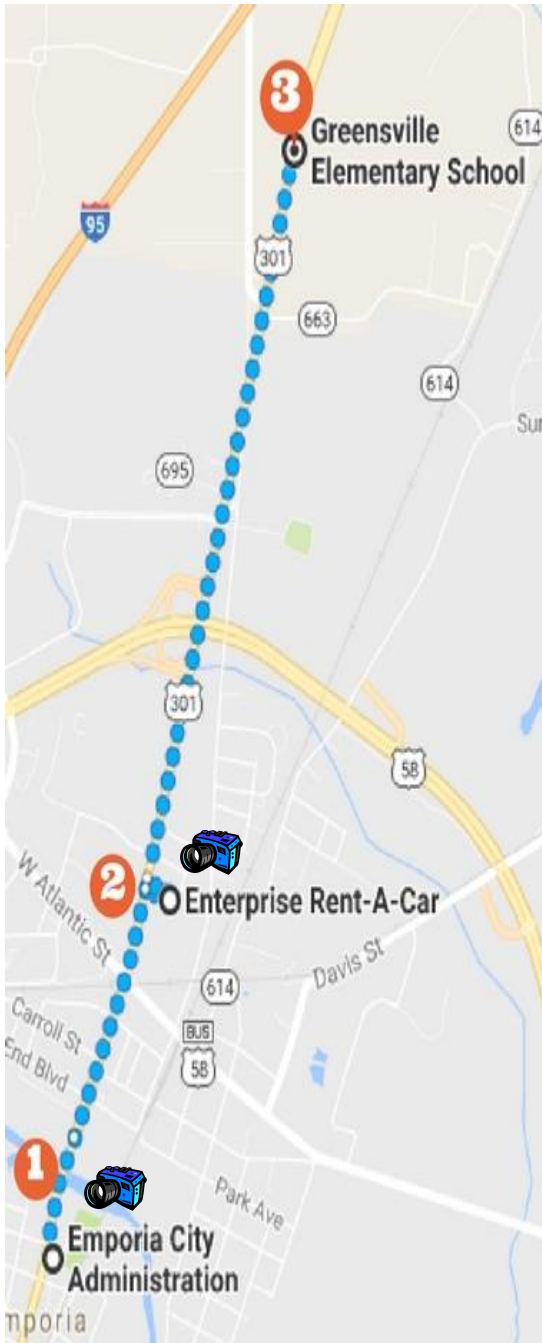
Start time: 8:00am



= Photo Opportunity

Approximate mileage: 2.2 miles

POC- William King: wking@emporiapolice.org



Time	Mile	Route	Landmarks
8:30am	0.0	Route 301	Start: Across from City Hall (201 S. Main St): Photo Opp.
8:40am	1.0	Route 301	Water Stop: Enterprise (531 N Main St.)
9:15am	2.2	Route 301	End: Greenville Elementary School (1101 Sussex Drive)



Dates, Times, and Route Information

Time and mileage are estimations – please arrive early so you don't miss the run!

Prince George leg: Thursday, June 8th

Start time: 8:30am

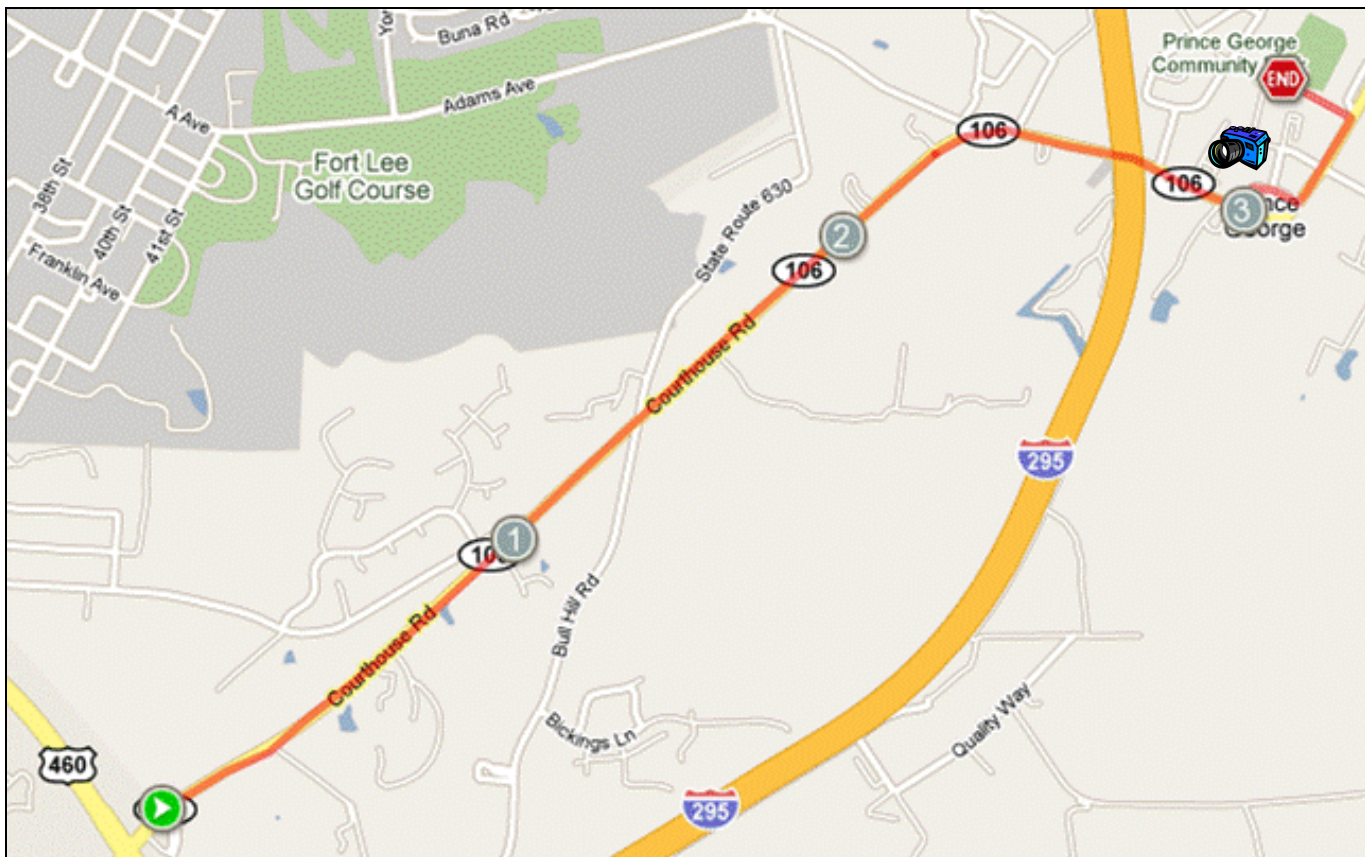


= Photo Opportunity

Approximate mileage: 3.5 miles

POC-Harold Shreves: hshreves@princegeorgecounty.va.org

Time	Mile	Route	Landmarks & Info
9:00am	0.0	Courthouse Rd.	Start: 8175 Wagner Prince George, VA 23875 Intersection of Courthouse & Route 460
9:30am	3.0	Administration Dr.	Left on Administration Dr.
9:35am	3.5	Scott Park	End: Scott Park



Dates, Times, and Route Information

Time and mileage are estimations – please arrive early so you don't miss the run!

Ft. Lee/Petersburg/Colonial Heights/Hopewell leg: Friday, June 9th

Start time: 7:30am Approximate mileage: 11 miles

POC- Hopewell-

POC- Ft. Lee- Brian Bullock: brian.i.bullock@mail.mil

POC-Petersburg-Patricia Clement: pclement@petersburg-va.org

POC-Colonial Heights- Sophie Benkendorf: benkendorfs@colonialheightsva.gov



= Photo Opportunity

Time	Mile	Route	Landmarks
8:00am	0.0	Route 36	Start: Rosa's Italian Restaurant (4098 Oaklawn Blvd)
8:05 am	0.1	Route 36	Wawa (907 Colonial Corner Drive, Hopewell)
8:25am	1.2	6 th St.	Left at Sisisky Gate into Ft. Lee
8:30am	1.75	A Ave. Mahone	Right on A Ave. Left on Mahone Ave SunTrust water stop: (1431 Mahone Dr Ave)
8:45am	4.0	Route 36	Exit at Lee Gate & continue on Rt. 36. (Torch hand-off to Petersburg at city line near Lakemont Dr.)
9:55am	7.0	Route 1	Right on Rt. 1 (Torch hand-off to Colonial Heights @ Bridge)
10:00am	8.5	Charles H Dimmick Hwy	Photo Opp & Water Stop: Enterprise (455 Charles H Dimmick Hwy) & SunTrust (360 Charles H Dimmick Hwy)
10:40 am	11.0	Route 1	End: CiCi's Pizza (1072 Temple Ave, Colonial Heights)

