

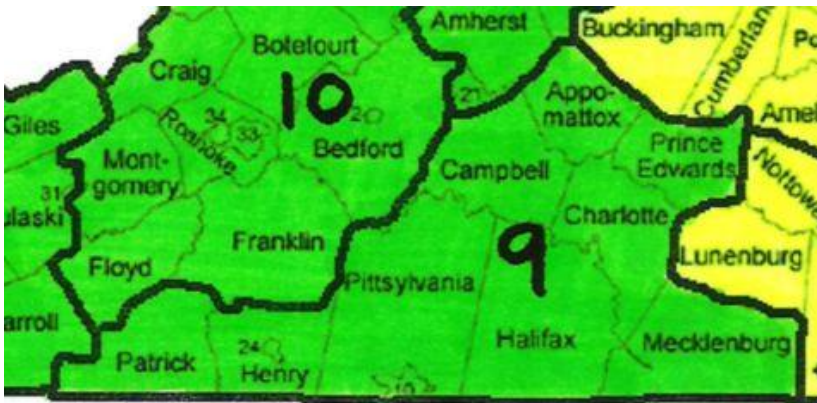


## 2018 Virginia Law Enforcement Torch Run Routes Region 9: South Central

*Each summer, law enforcement officials from across Virginia carry the Flame of Hope on a 1,900 mile journey to the Special Olympics Virginia Summer Games Opening Ceremony in Richmond. This 8-day Torch Run involves more than 2,000 law enforcement officers and personnel representing more than 200 law enforcement agencies across Virginia.*

*In Central Virginia (Region 9) Torch Run Routes begin in Patrick County goes through Henry County, Martinsville City, Danville City, Chatham, Campbell County and ends at the Lynchburg City limits.*

**Law Enforcement agencies located in the following jurisdictions participate in the Region 9 Torch Run**



Appomattox  
Campbell  
Charlotte  
Danville  
Halifax  
Henry  
Mecklenburg  
Martinsville  
Patrick  
Pittsylvania  
Prince Edward  
South Boston

### Key Contacts

**Sgt. Michele Edwards, Danville Sheriff's Office**

434-799-5135 edwarrm@danvilleva.gov

**Matt Camire, Special Olympics Virginia ( Regional Development Director)**

434-851-9145 mcamire@specialolympicsva.org

**Holly Claytor, Special Olympics Virginia ( Sr. Director, Public Relations)**

804-370-7916 hclaytor@specialolympicsva.org



## Dates, Times, and Route Information

*Time and mileage are estimations – please arrive early so you don't miss the run!*

**Patrick County: Monday, June 4th**

**Henry County Leg: Tuesday, June 5th**

**Start time: 9:30am**

**Approximate mileage: 14.54 miles**



= Photo Opportunity



Time	Mile	Route	Landmarks
9:30am	0.0	Main Street	Start at Patrick County Circuit Court
		58 Business East	
11:00am	14.54	Rt. 58	Henry County Line



## Dates, Times, and Route Information

*Time and mileage are estimations – please arrive early so you don't miss the run!*


**Martinsville/Danville leg: Tuesday, June 5th**

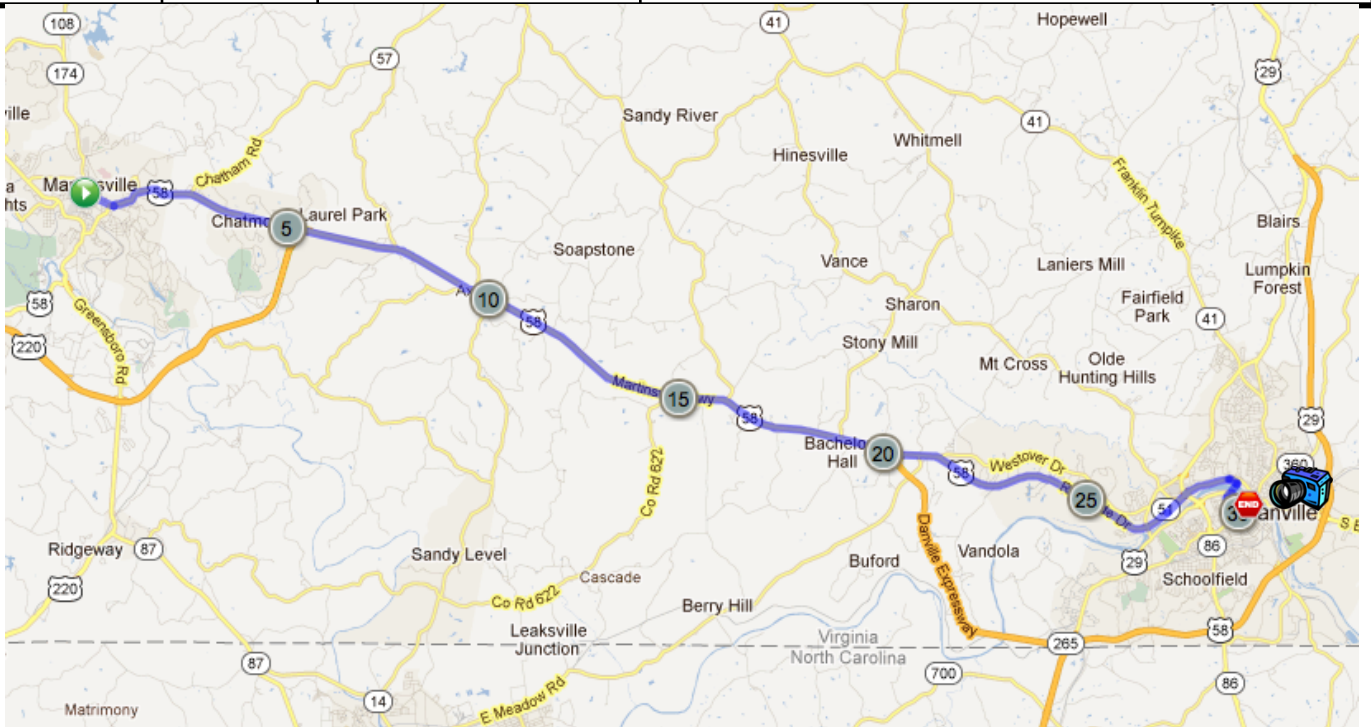
**Start time: 7:00am**

**Approximate mileage: 30.33 miles**



**= Photo Opportunity**

Time	Mile	Route	Landmarks & Info
7:00am	0.0	Rt. 58	Martinsville City Municipal Building
10:00am	21.34	Rt. 58 Riverside Dr.	Danville City Limits at Riverside Drive
1:20pm	27.24	Riverside Dr.	Western Sizzlin
2:00pm	29.17	Riverside Dr.	Union St Bridge – Riverside Dr. becomes Popular Street
		Left Turn on Union St.	
	30.0	Turn onto Ridge St.	Post office at Ridge and Main Street
2:15pm	30.33		End leg at Ridge and Craghead 



## Dates, Times, and Route Information

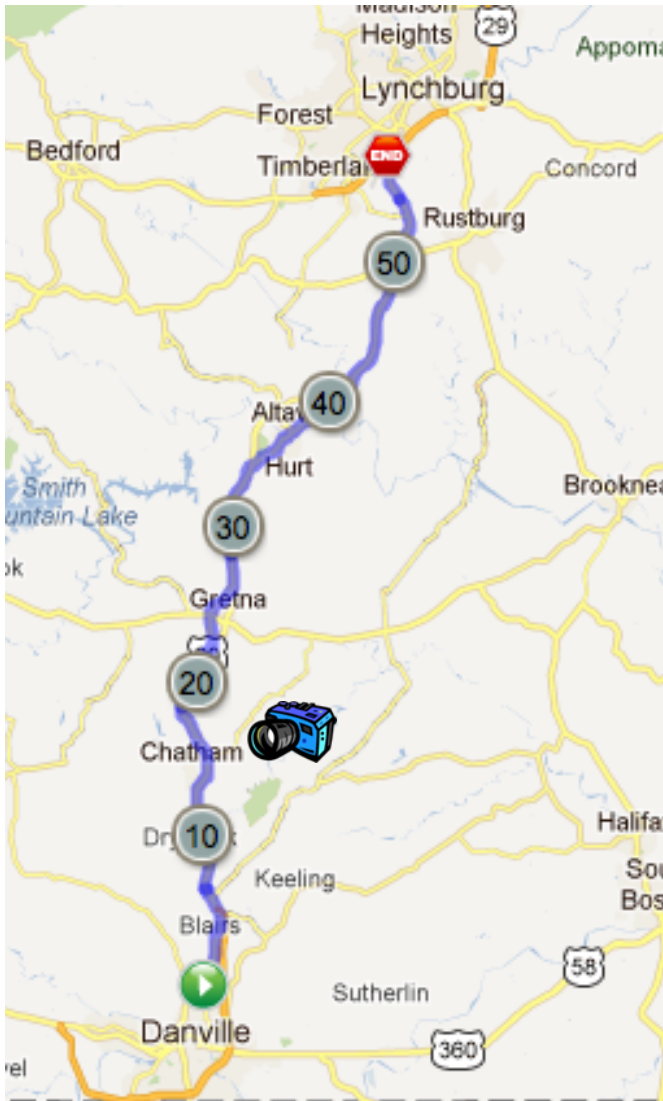
*Time and mileage are estimations – please arrive early so you don't miss the run!*

**Campbell/ Pittsylvania leg: Wednesday, June 6th**

**Start time: 7:00am**

**Approximate mileage: 57.05 miles**

 = Photo Opportunity



Time	Mile	Route	Landmarks
7:00 am	0.0	Rt. 29	Squire Armory
	12.33	Rt. 29	 Chatham
	36.6	Rt. 29	Campbell Co Line
	57.05	Rt. 29	Lynchburg City Limits