



2018 Virginia Law Enforcement Torch Run Routes Region 5: Central Virginia

Each summer, law enforcement officials from across Virginia carry the Flame of Hope on a 1,900 mile journey to the Special Olympics Virginia Summer Games Opening Ceremony in Richmond.

This 8-day Torch Run involves more than 2,000 law enforcement officers and personnel representing more than 200 law enforcement agencies across Virginia.

In Central Virginia (Region 5) Torch Run Routes in Chesterfield County, Hanover County, and New Kent County converge in Henrico County and then continue on to Richmond City.

Law Enforcement agencies located in the following jurisdictions participate in the Region 5 Torch Run



Amelia County
Buckingham County
Charles City County
Chesterfield County
New Kent County
Goochland County
Hanover County
Henrico County
Powhatan County
Richmond City

Key Contacts

Chief McCoy, University of Richmond Police Department (*LETR Region 5 Director*)

804-646-4212 (dmccoy2@richmond.edu)

Aly Truesdale (*Regional Development Director*)

804-467-1250 (atruesdale@specialolympicsva.org)

Holly Claytor (*Public Relations Director*)

804-370-7916 (hclaytor@specialolympicsva.org)

Dates, Times, and Route Information

Time and mileage are estimations – please arrive early so you don't miss the run!

Chesterfield Leg: Friday, June 8th

Start time: 9:00am

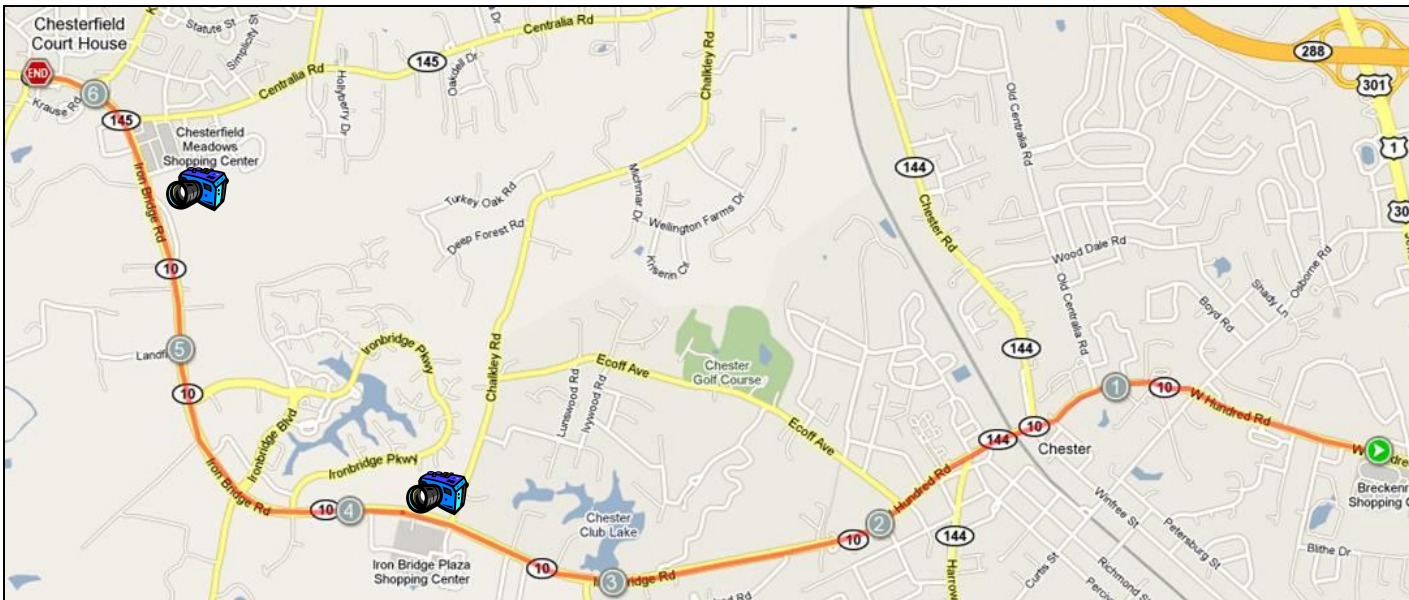
Approximate mileage: 6.25 miles



= Photo Opportunity

POC- (PD) Lt Jay Henderson HendersonJE@chesterfield.gov

(SO) Stephen McLeod: McLeodS@chesterfield.gov



Time	Mile	Route	Landmarks
9:00am	0.0	Route 10	Start: Police Station (2920 W. Hundred Rd, Chester)
9:45am	3.75	Route 10	Photo Opp: SunTrust Bank (12020 Iron Bridge Road)
10:15 am	6.0	Route 10	Photo Opp: Wawa (11021 Iron Bridge Rd)
10:30am	6.25	Route 10	End: Eanes Pittman Public Safety Training Center (6610 Public Safety Way, Chesterfield)

Torch is then driven to Tuckahoe Rescue Squad in Richmond

Dates, Times, and Route Information

Time and mileage are estimations – please arrive early so you don't miss the run!

Richmond (Capitol) leg: Friday, June 8th

Start time: 9:30 am

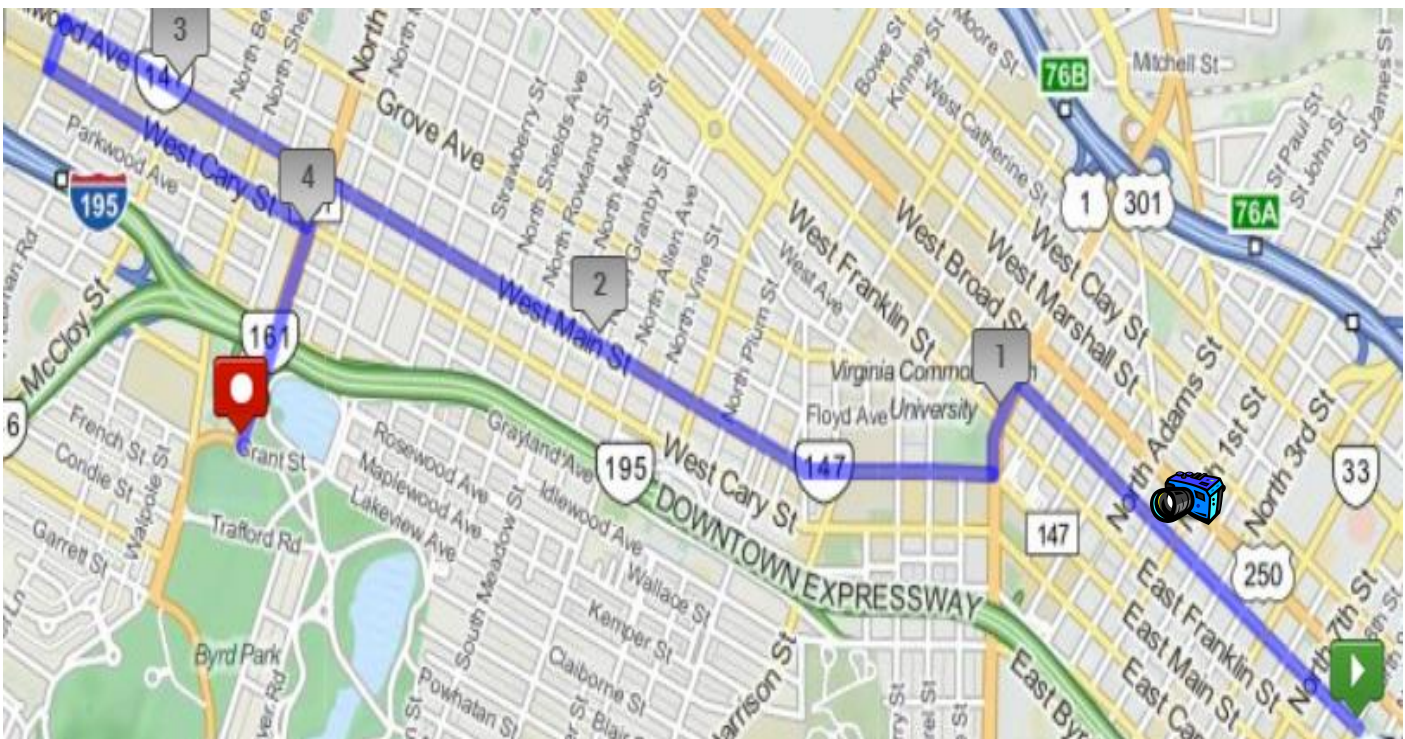


= Photo Opportunity

Approximate mileage: 4.5 miles

POC- John Nicholson: jnicholson@dcp.virginia.gov

Time	Mile	Route	Landmarks & Info
10:00am	0.93	Grace St.	Start: Public Safety Memorial & W Grace St.
10:20am	1.1	Belvidere	Photo Opp: Richmond Police Headquarters (200 W. Grace)
10:37am	3.0	Main/Elwood	Main turns to Elwood
10:40am	3.1	Nansemond	West Elwood to Nansemond
10:45am	3.37	Cary St.	South Nansemond to Cary
10:47am	3.98	Boulevard	East Cary to Boulevard
11:00 am	4.3	Boat Lake Dr.	South Boulevard to fountain late and Boat Lake Dr.



Dates, Times, and Route Information

Time and mileage are estimations – please arrive early so you don't miss the run!

New Kent leg: Friday, June 8th

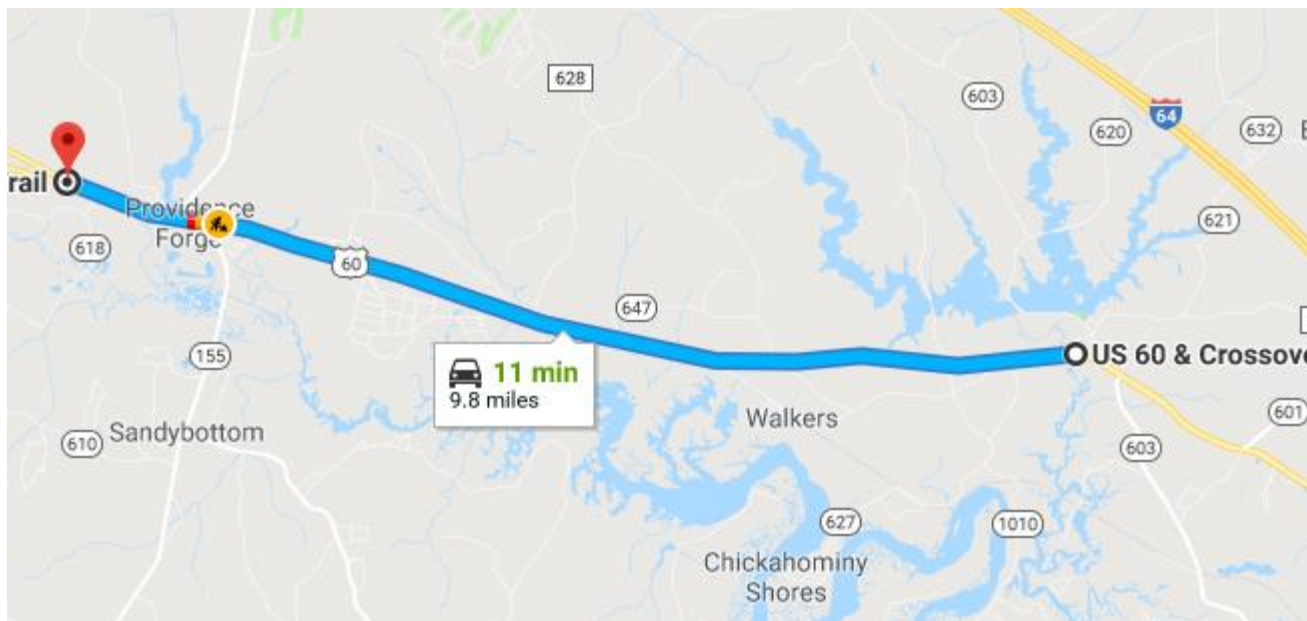
Start time: 10:15am



= Photo Opportunity

Approximate mileage: 9.8 miles

POC Ethan Townsend: ettownsend@newkent-va.us



Time	Mile	Route	Landmarks
10:15 am	0.0	Route 60	Start: James City County/New Kent County Line (Intersection of Route 60 & Crossover Rd)
11:45 pm	9.8	Route 60	End: Brothers Pizza 7801 Pocahontas Trail in Providence Forge



Dates, Times, and Route Information

Time and mileage are estimations – please arrive early so you don't miss the run!



= Photo Opportunity

Hanover/Ashland leg: Friday, June 8th

Start time: 12:30pm

Approximate mileage: 14.75 miles

POC-Kerri Wright

klwright@hanovercounty.gov

Time	Mile	Route	Landmarks
12:30pm	0.0	Route 1	Start: Caroline Co/Hanover Co Line (North Anna River Bridge – North of Doswell)
1:00pm	3.0	Route 1	Photo Opp: SunTrust Bank (16131 Washington Hwy)
2:00pm	10.5	Route 1	Photo Opp & Enterprise water stop (12210 Washington Hwy)
3:30pm	14.75	Route 1	End: Hanover Co/Henrico Co Line (Chickahominy River Bridge – just south of Green Top Sporting Goods Store)
Torch Hand Off to Henrico			



Dates, Times, and Route Information

Time and mileage are estimations – please arrive early so you don't miss the run!

Henrico (Route 1) leg: Friday, June 8th

Start time: 3:30pm

Approximate mileage: 12.2 miles

POC-Lt. Lauren Hummel HUM004@henrico.us



= Photo Opportunity



Time	Mile	Route	Landmarks & Info
3:30pm	0.0	Route 1	Start: Hanover/Henrico Line (Chickahominy River Bridge – just south of Green Top Sporting Goods Store)
3:45pm	2.8	Route 1	Water Stop: Wawa (8800 Brook Rd)
4:00pm	4.25	Hilliard Rd.	Right at Hilliard Rd. (Hilliard becomes Glenside)
4:35pm	6.25	Glenside Ave.	Photo Opp & Water Stop: SunTrust Bank (4030 Glenside)
4:40pm	.25	Staples Mill Road	Turn right onto Staples Mill Road from Glenside/Hilliard
5:30pm	8.1	Credit Union Road	Turn left onto Credit Union Road and then right onto Dixon Powers Drive
6:00pm	12.2	Running Trail	Left on County Access Road past Juvenile Courts; pick up running trail at the Police Memorial; End at Henrico Training Center

